

**SRI VENKATESHWARAA MEDICAL COLLEGE HOSPITAL & RESEARCH  
CENTRE**

**CAMPUS FACILITIES**



**HOSPITAL FACILITIES**





## PHARMACY



## HOSTEL



## MEDICAL FACILITIES



## CANTEEN





### ATM




## ROAD & GREENER



## ALTERNATE SOURCE OF ENERGY-SOLAR POWER PLANT



## WATER PURIFICATION PLANT



## CENTRAL RESEARCH LAB





## RAIN WATER HARVESTING



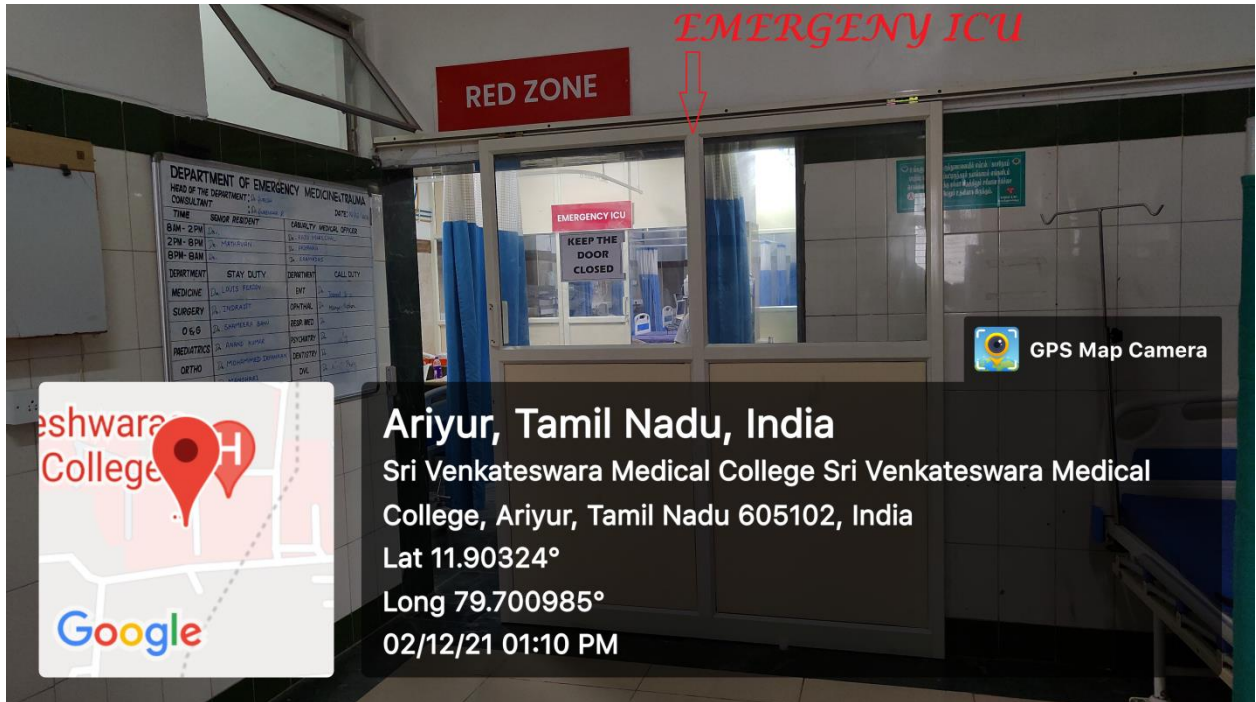
## OXYGEN PLANT



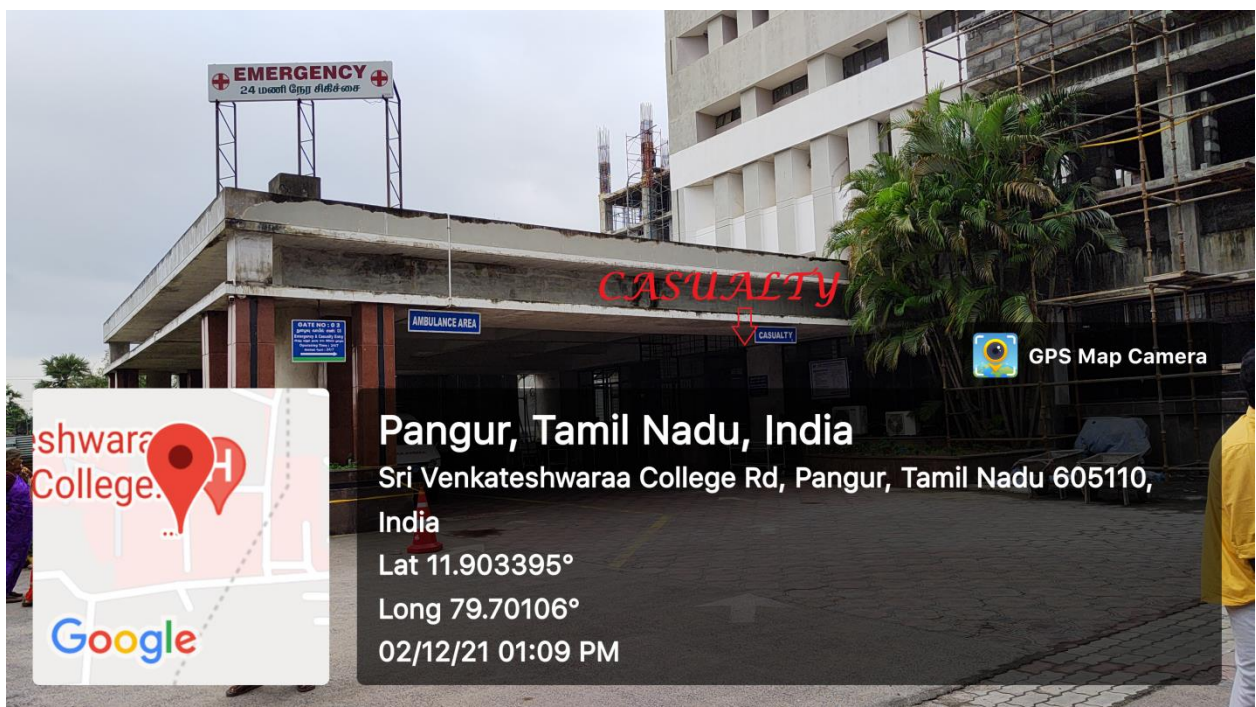
## PARKING



## EMERGENCY DEPARTMENT



## CASUALTY





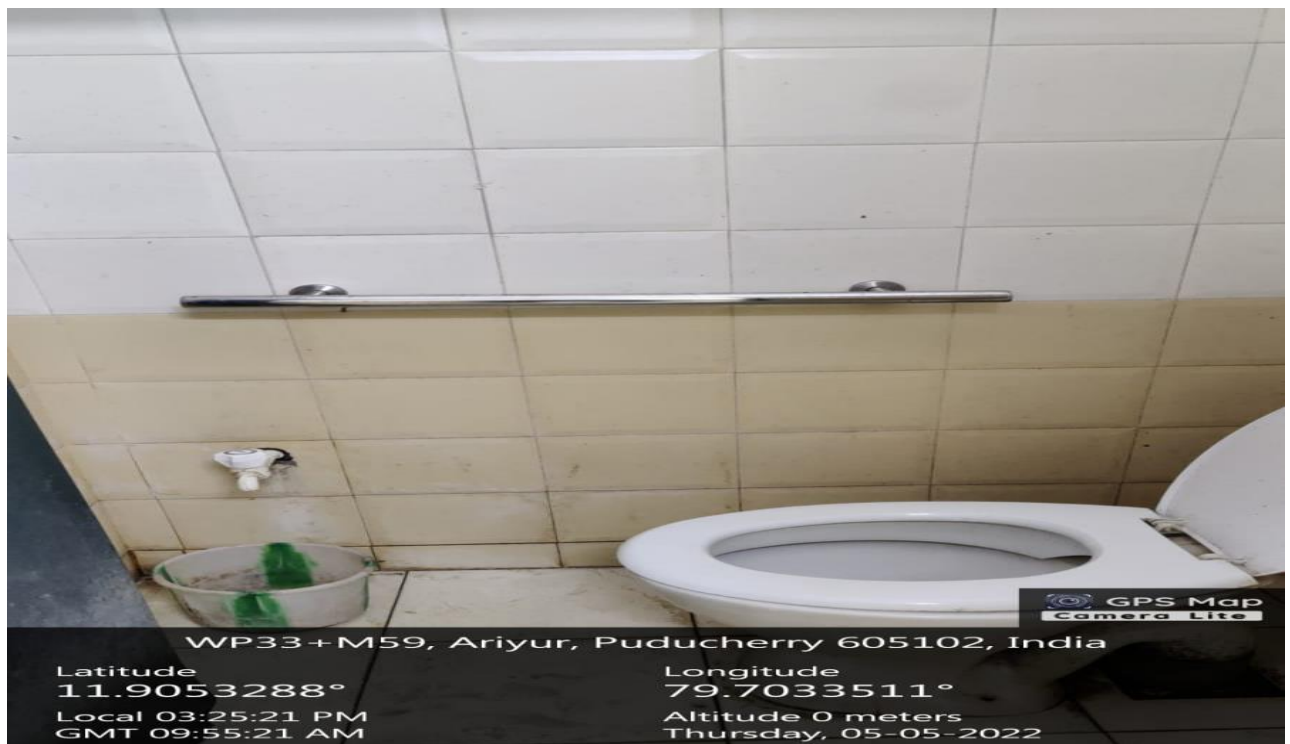
**BATTERY POWERED VEHICLE**



## RAILS FOR DISABLED PERSON



## DISABLED FRIENDLY TOILET



## SENSOR BASED TAPS






WP32+FQ2, Ariyur, Tamil Nadu 605110, India


Latitude  
**11.9034621°**  
Local 09:33:39 AM  
GMT 04:03:39 AM

Longitude  
**79.7020156°**  
Altitude -70.2 meters  
Saturday, 06-25-2022

## LECTURE HALLS








A small map snippet from Google Maps showing a red location pin. The text "waraa llege..." is partially visible. The Google logo is at the bottom.

**Pangur, Tamil Nadu, India**  
Sri Venkateshwaraa College Rd, Pangur, Tamil Nadu  
605110, India  
Lat 11.903456°  
Long 79.702014°  
12/11/21 10:13 AM

A small map snippet from Google Maps showing a red location pin. The text "waraa llege..." is partially visible. The Google logo is at the bottom.

**Ariyur, Tamil Nadu, India**  
WP32+FQ2, Ariyur, Tamil Nadu 605110, India  
Lat 11.904222°  
Long 79.701948°  
12/11/21 10:12 AM




Sri Venkateshwaraa College Rd, Pangoor, Tamil Nadu  
605110, India

Latitude	Longitude
11.9046122°	79.7030004°
Local 03:02:54 PM	Altitude 0 meters
GMT 09:32:54 AM	Tuesday, 07-07-2020

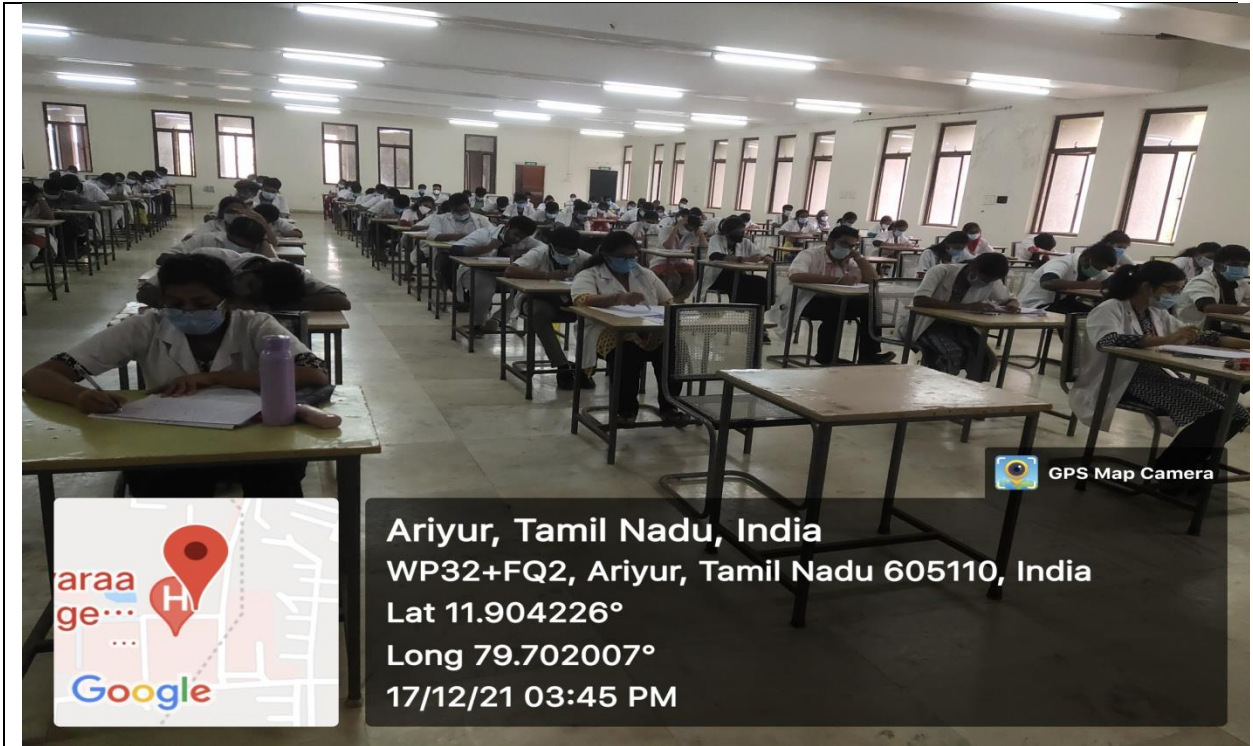


WP32+FQ2, Ariyur, Tamil Nadu 605110, India

Latitude	Longitude
11.9038708°	79.7021644°
Local 03:02:11 PM	Altitude -70.1 meters
GMT 09:32:11 AM	Tuesday, 04-01-2022

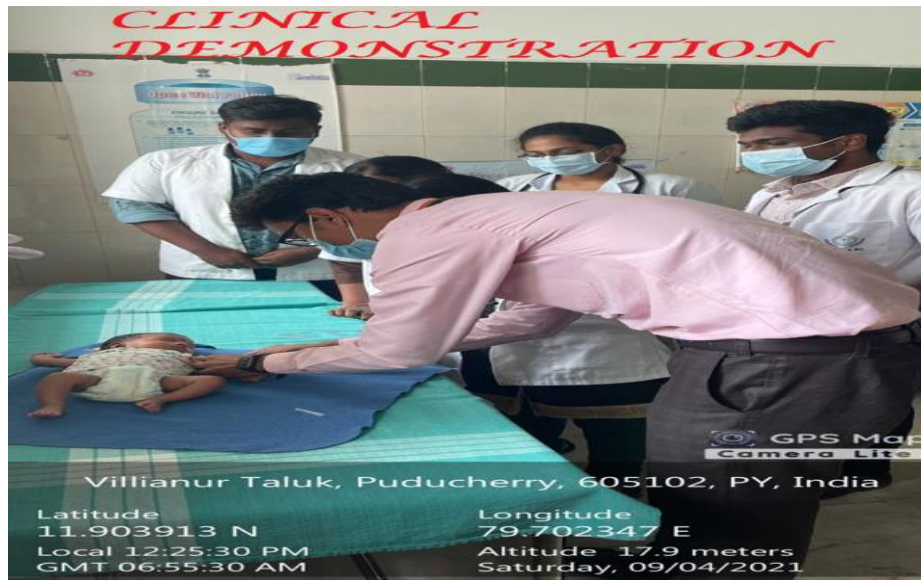


# EXAM HALL

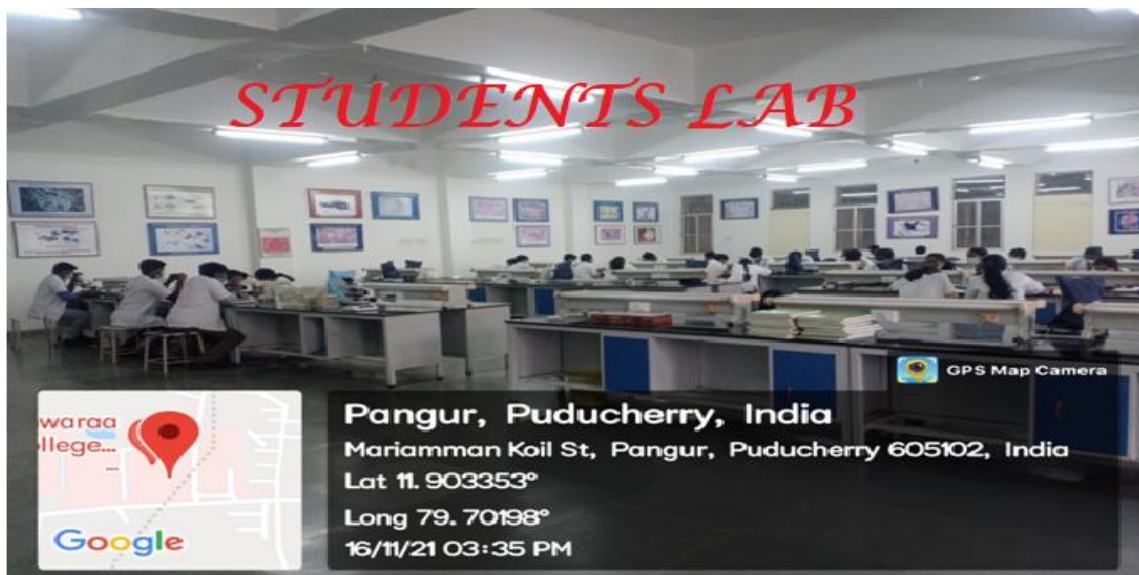


## DEMO ROOM





## STUDENT LABORATORY





**SKILLS LAB**





## SKILL LAB

Sri Venkateshwaraa College Rd, Pangur, Tamil Nadu 605110, India

Latitude

11.9034593°

Local 01:10:41 PM

GMT 07:40:41 AM

Longitude

79.7019981°

Altitude 0 feet

Wednesday, 09-08-2021

## DISSECTION HALL



## DISSECTION HALL



Pangur, Tamil Nadu, India

Sri Venkateshwaraa College Rd, Pangur, Tamil Nadu 605110, India

Lat 11.903485°

Long 79.702001°

05/11/21 11:57 AM

GPS Map Camera

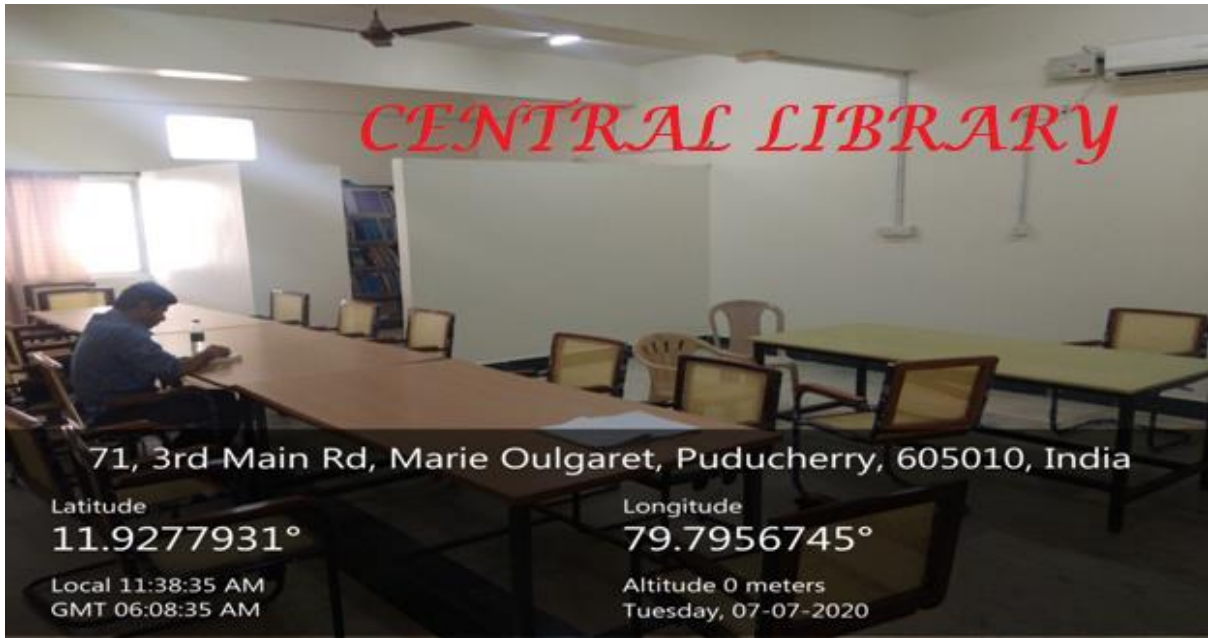


## MUSEUM



LIBRARY





## SPORTS-OUTDOOR





## INDOOR GAMES





*INDOOR GAMES*

GPS Map  
Camera Lite

WP33+M59, Ariyur, Puducherry 605102, India

Latitude  
**11.9040806°**

Longitude  
**79.7027689°**

Local 06:14:33 PM  
GMT 12:44:33 PM

Altitude -71.9 meters  
Monday, 06-12-2021

**GYMNASIUM**



*GYMNASIUM*

Sivaranthagam Rd, Sivaranthagam, Puducherry 605102, India

Latitude  
**11.8985188°**

Longitude  
**79.6950134°**

Local 10:22:39 AM  
GMT 04:52:39 AM

Altitude 0 meters  
Wednesday, 08-07-2020




Samsung Quad Camera  
Galaxy A31



Samsung Quad Camera  
Galaxy A31



Samsung Quad Camera  
Galaxy A31



**CULTURAL ACTIVITIES:**

**AGON-2017**







AGON-2018





AGON-2019



## YOGA ROOM



Sri Venkateshwaraa College Rd, Pangur, Tamil Nadu 605110, India

Latitude  
11.9035461°

Longitude  
79.7020577°

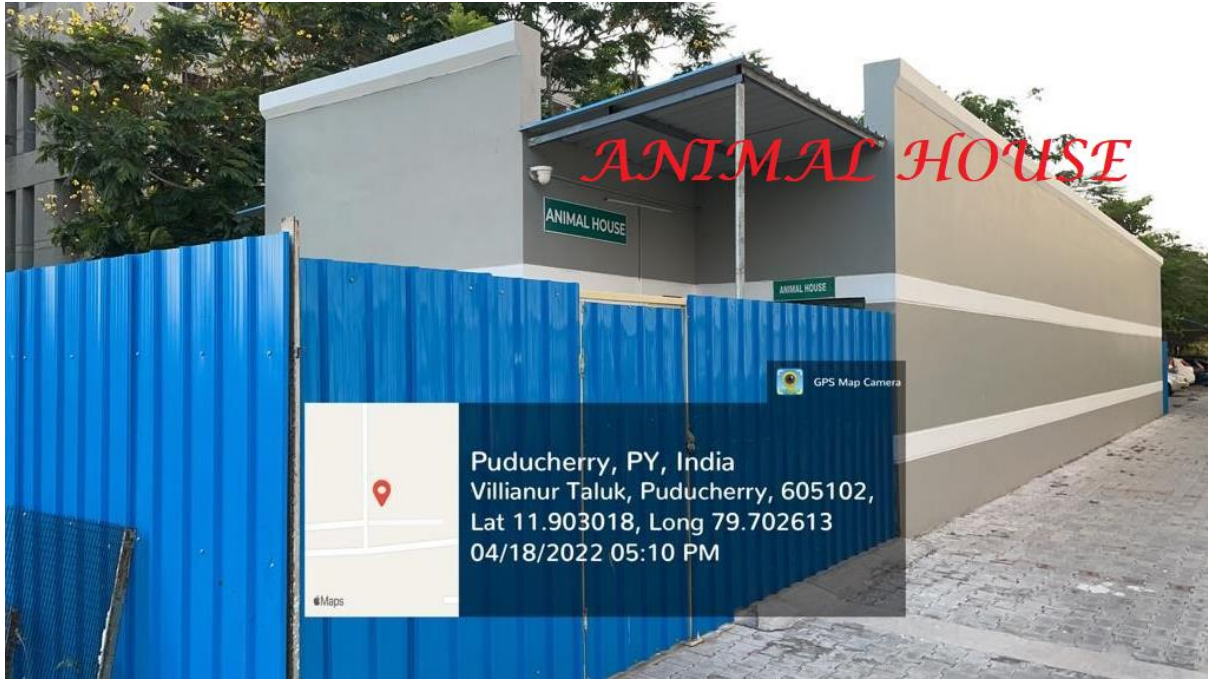
Local 03:01:23 PM  
GMT 09:31:23 AM

Altitude -71.7 meters  
Wednesday, 14-10-2020

## ANIMAL HOUSE



Puducherry, PY, India  
Villianur Taluk, Puducherry, 605102,  
Lat 11.903061, Long 79.702618  
04/18/2022 05:11 PM



## HERBAL GARDEN



WP42+MP3, Arun St, Ariyur, Tamil Nadu 605110, India

Latitude  
11.90626316°  
Local 10:20:34 AM  
GMT 04:50:34 AM

Longitude  
79.70252161°  
Altitude -72.58 meters  
Saturday, 02-07-2022

GPS Map  
camera lite



WP42+MP3, Arun St, Ariyur, Tamil Nadu 605110, India

Latitude  
11.90627062°  
Local 10:19:44 AM  
GMT 04:49:44 AM

Longitude  
79.70255335°  
Altitude -69.75 meters  
Saturday, 02-07-2022

GPS Map  
camera lite

## DAY CARE



## TRANSPORT FACILITIES

